



SAN JACINTO REGIONAL FLOOD PLANNING GROUP

R E G I O N 6

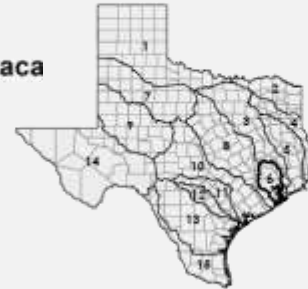
Texas Water Development Board - Regional Flood Planning Grant

The Region 6 San Jacinto RFPG was established by the TWDB on October 1, 2020, with the purpose of carrying out the responsibilities placed on regional flood planning groups as required by Texas Water Code Chapter 16 and TWDB rules, including 31 Texas Administrative Code (TAC) Chapters 361 and 362.

The main goal of the SJRFPG is to develop a regional flood plan by: identifying flood risks, establishing flood mitigation and floodplain management goals; and, recommending evaluations, strategies, and projects to reduce flood risks.

- TWDB Grant is \$19.5 million in funds allocated between 15 regions
- Region 6 - SJRFPG will receive a total of \$3,073,500

Region 6



1. Canadian-Upper Red
2. Lower Red-Sulphur-Cypress
3. Trinity
4. Sabine
5. Neches
6. San Jacinto
7. Upper Brazos
8. Lower Brazos
9. Upper Colorado
10. Lower Colorado-Lavaca
11. Guadalupe
12. San Antonio
13. Nueces
14. Upper Rio Grande
15. Lower Rio Grande

- County boundaries
- Major river basin boundaries
- Major rivers
- Major reservoirs
- County seats
- Major roadways

DISCLAIMER: This map was generated by the Texas Water Development Board using GIS (Geographical Information System) software. No claims are made as to the accuracy or completeness of the information shown herein nor to its suitability for a particular use. The scale and location of all mapped data are approximate. Map date: 05/01/2020



Texas Water Development Board
 1708 North Congress Avenue, Austin, TX 78701
www.twdb.state.tx.gov | twdb@twdb.state.tx.gov | [facebook.com/twdboard](https://www.facebook.com/twdboard)



Region 6 - San Jacinto Regional Flood Planning Group

The SJRFPG is the second most populated flood planning region in Texas and is home to the fourth largest city in the United States: Houston.

- **Population Estimate:** 6,297,609
- **Approximate Area:** 5,089 Square Miles
- **Approximate Stream Miles:** 3,969
- **Counties Represented:** Brazoria*, Chambers*, Fort Bend*, Galveston*, Grimes*, Harris, Liberty*, Montgomery, San Jacinto*, Walker* and Waller*

**indicates this county is partially within this RFPG and is also represented by at least one other RFPG*

Region 6 Voting Members

*Timothy Buscha, Chair, Industries Voting Member Representative

*Alia Vinson, Vice Chair, Water Districts Voting Member Representative

*Erwin Burden, Secretary, Counties Voting Member Representative

Planning Group Sponsor: Harris County Engineering Department

Technical Consultant: Freese and Nichols, Inc.

Voting Members	Stakeholder Category
*Gene Fisseler	At-Large, Public
*Matthew Barrett	A-Large, River Authorities
Christina Quintero	Public
Elisa Macia Donovan	Agricultural Interests
Constance Pothier	Small Business
Tina Petersen	Flood Districts
Paul E. Lock	Electric Generating Utilities
Rachel Powers	Environmental Interests
Stephen Costello	Municipalities
Neil Gaynor	Upper Watershed
Todd Burrer	Water Utilities
Brian Maxwell	Coastal Communities

Note: an (*) indicates Executive Committee member

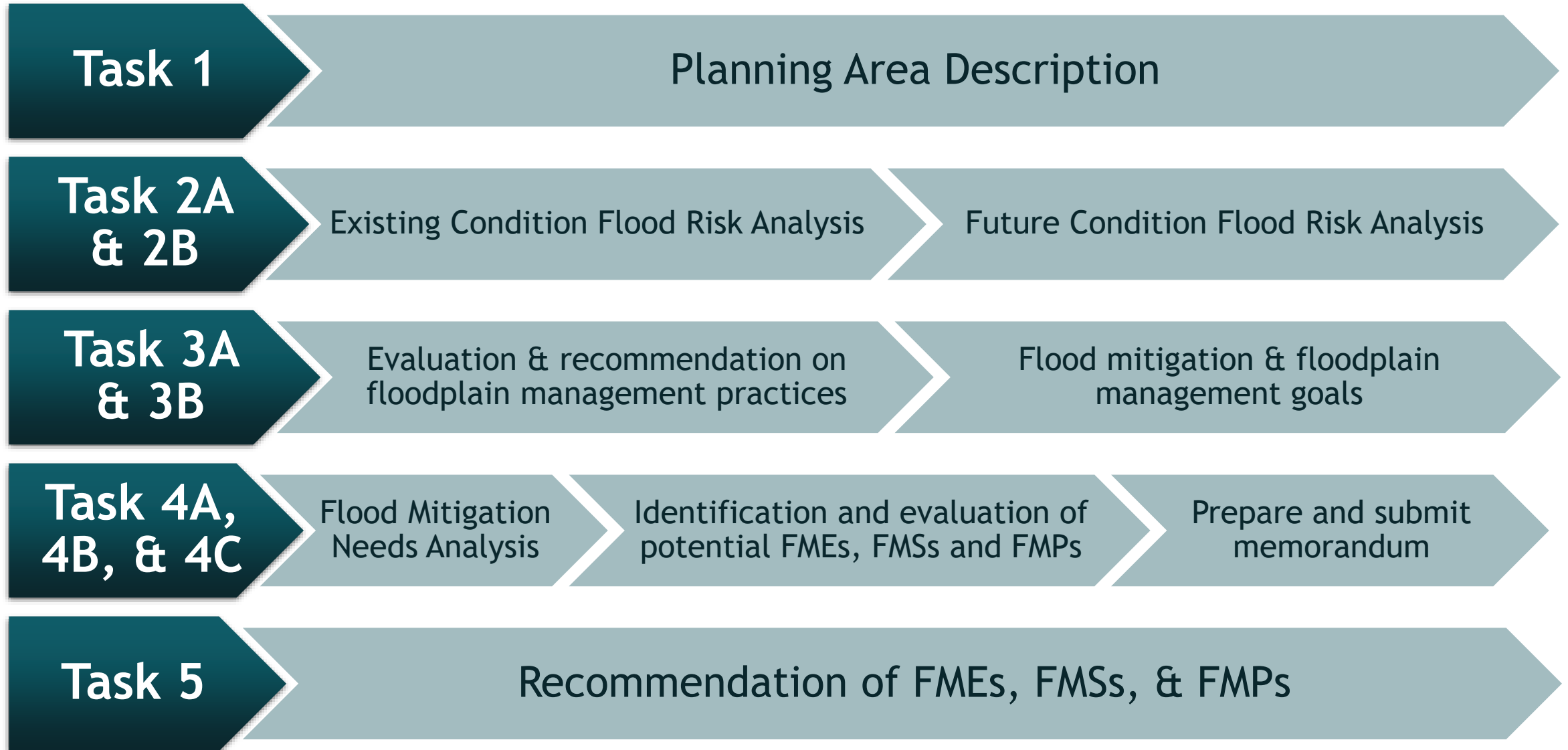


West Fork San Jacinto River near Humble, Texas after Hurricane Harvey
Image: Steve Fitzgerald, Harris County Flood Control District

Region 6 Non-Voting Members

Non-Voting Member	Organization/Entity
Hope Zubek	Texas Parks and Wildlife Department
Michelle Ellis	Texas Division of Emergency Management
Kristin Lambrecht	Texas Department of Agriculture
Joel Clark	Texas State Soil and Water Conservation Board
Karla Freyre-Stripling	Texas General Land Office
Megan Ingram	Texas Water Development Board
Melinda Johnston	Texas Commission on Environmental Quality
Justin Bower	Houston-Galveston Area Council
Elie Alkhory	Texas Department of Transportation
Tom Heidt	Port of Houston
Eric Stephens	U.S. Army Corps of Engineers
Sally Bakko	Gulf Coast Protection District

Region 6 - SJRFPG Scope of Work



Region 6 - SJRFPG Scope of Work

Task 6A & 6B

Impacts of regional
flood plan

Impacts on water
supply

Task 7

Flood response information and activities

Task 8

Administrative, regulatory, and legislative
recommendations

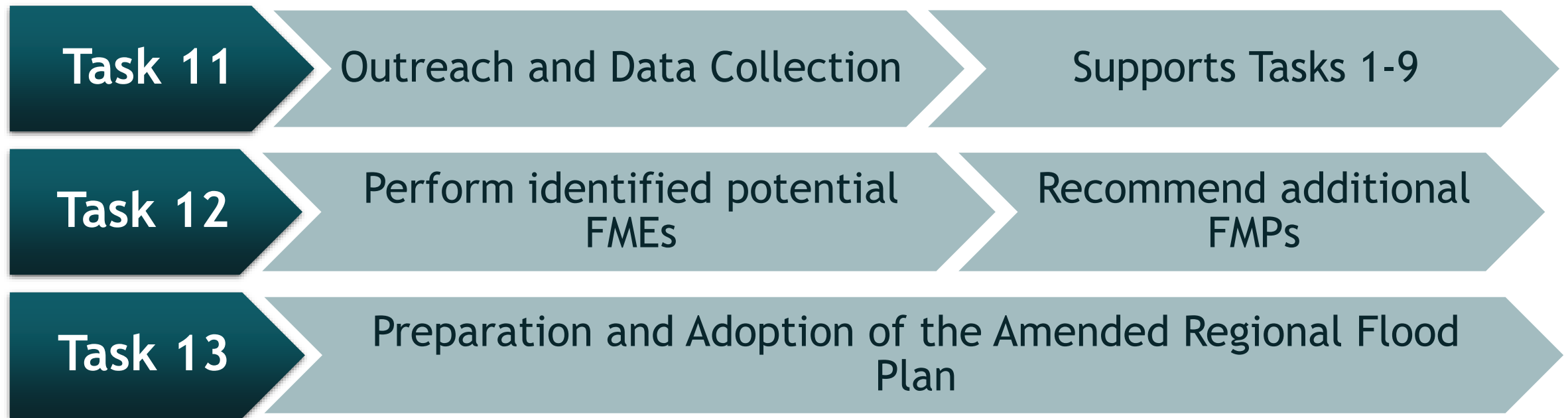
Task 9

Flood infrastructure financing analysis

Task 10



Public participation and plan adaptation

Region 6 - SJRFPG Additional Tasks per Contract Amendment



Region 6 - First Cycle Major Accomplishments

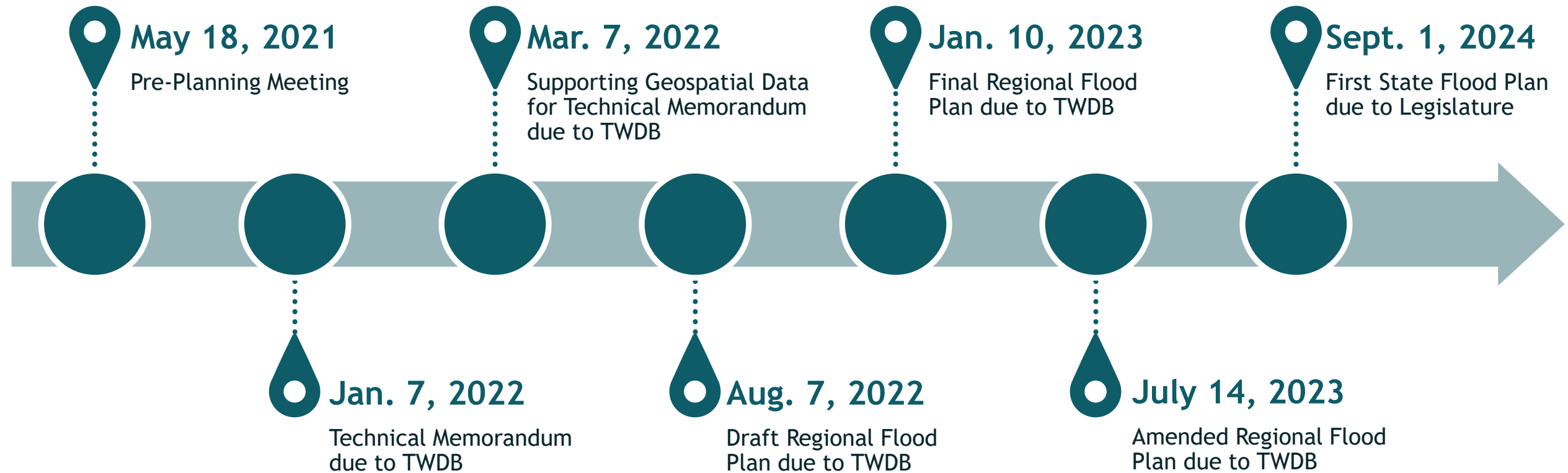
Identifying and Recommending Actions to Improve
Regionwide Understanding of and Reduce Flood Risk



\$30.6B

*Total reported costs of recommended
FMEs, FMSs, and FMPs*

Region 6 - Key Deliverable Timeline



Region 6 - Contact Us

Visit our website at: <https://sanjacintofloodplanning.org>

Home About SJRPPG Meetings SJRPPG Resources Technical Documents Job Distribution List FAQs

SAN JACINTO REGIONAL FLOOD PLANNING GROUP
REGION 6

Check out the Regional Flood Plan StoryMap

This summary provides an overview of each chapter of the Final Regional Flood Plan submitted to the Texas Water Development Board on January 10, 2023.

The StoryMap includes relevant links and an interactive dashboard on the flood risk analysis performed as part of the flood planning process.

The complete Regional Flood Plan and associated appendices can be found on the Technical Documents Page.

2023 Regional Flood Plan
Region 6 San Jacinto Regional Flood Planning Group

Submitted to the Texas Water Development Board on Jan. 10, 2023

Learn more by checking out our Story Map!